



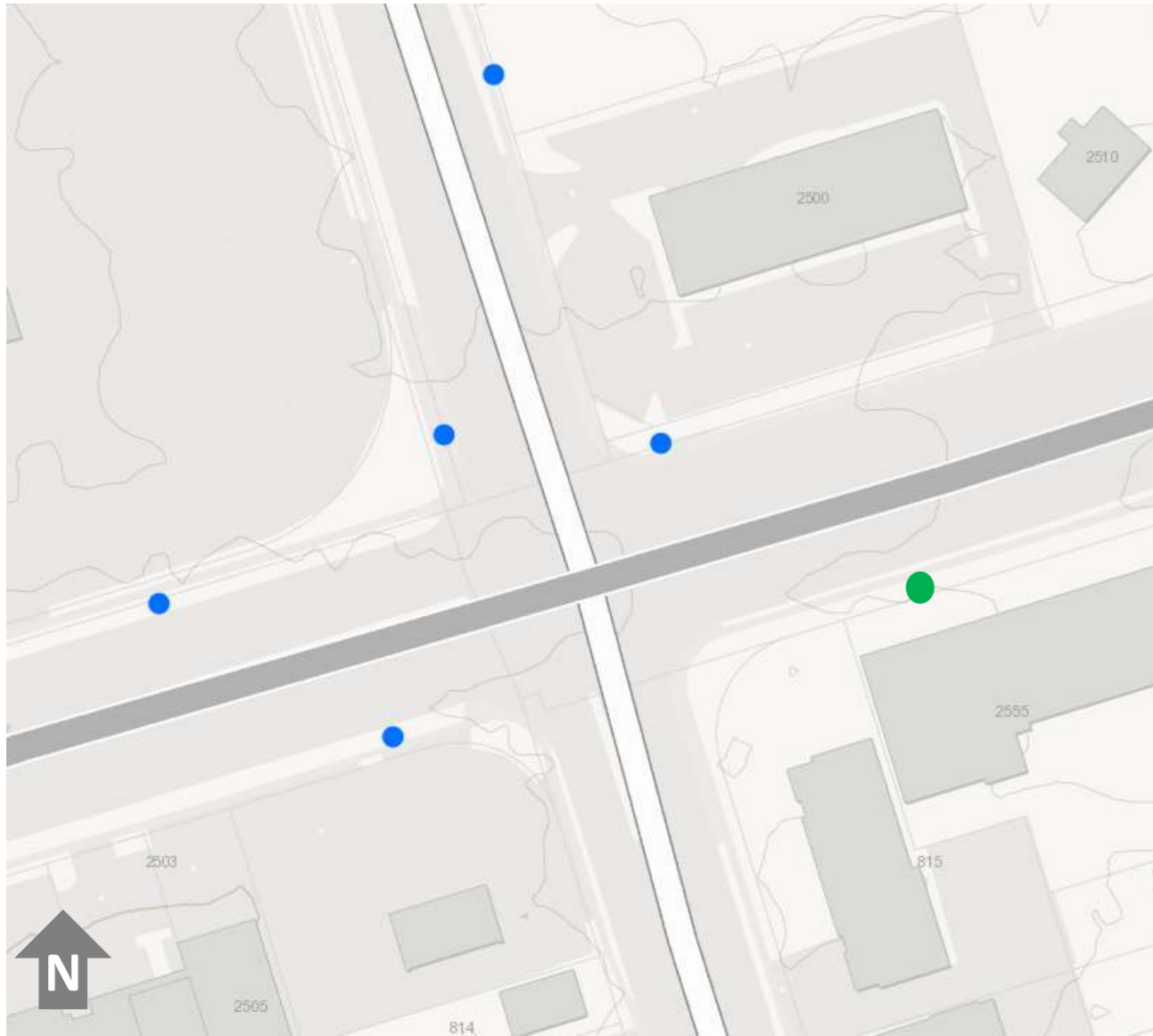
May 9, 2021 RapidTO Stop Relocations

Stop Relocations – Eglinton East Priority Bus Lanes

- 14 stops are being relocated along this corridor to improve operations in the RapidTO corridor
- Stops are being relocated from nearside to farside - as shown in the maps by black dots (old location) and green dots (new location)
- Relocating them to farside improves reliability, accessibility and travel time
- New stops will have longer bus pads to allow for multiple buses
- City of Toronto will survey and install new shelters



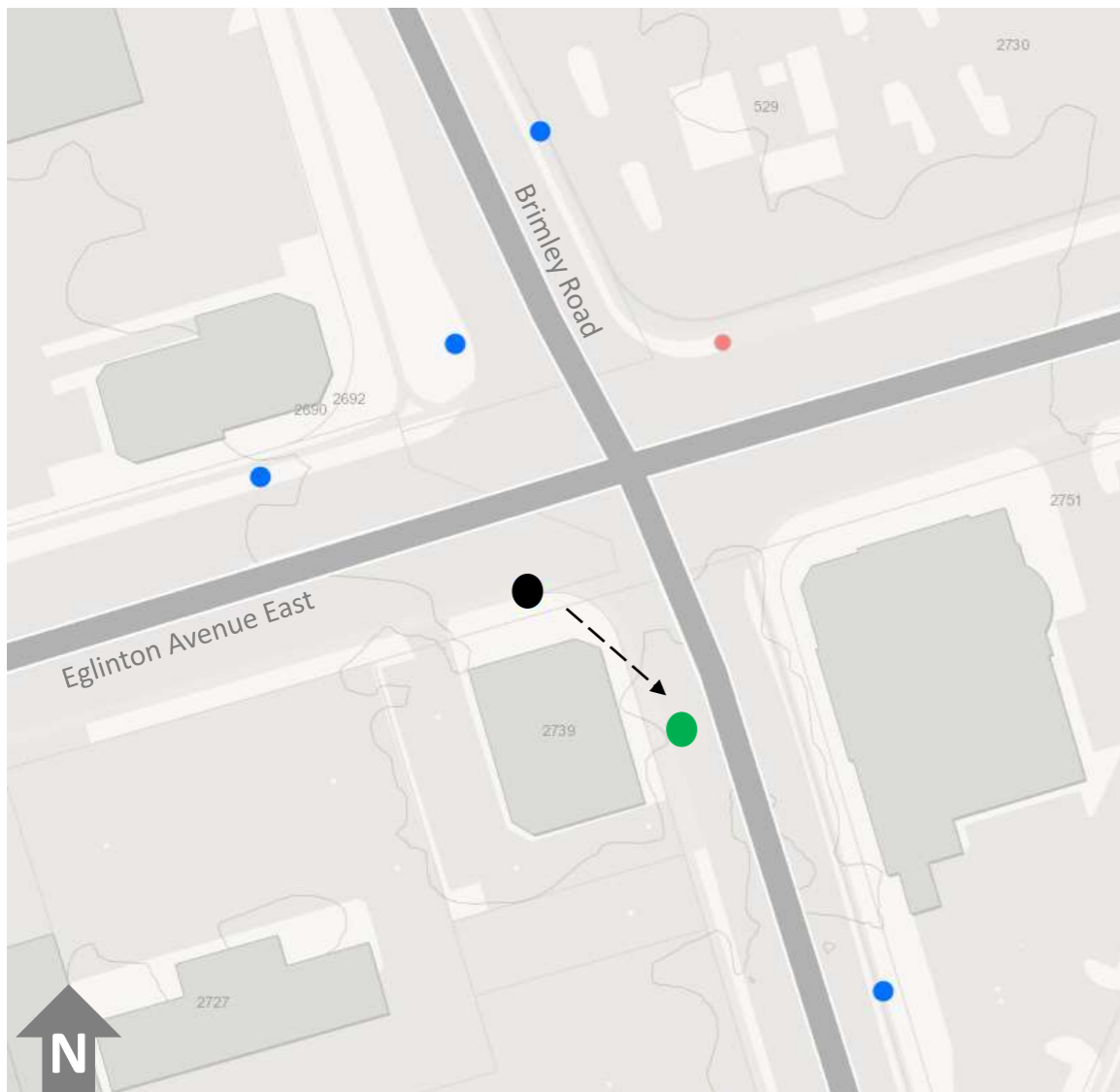
Eglinton and Midland



New Stop Location



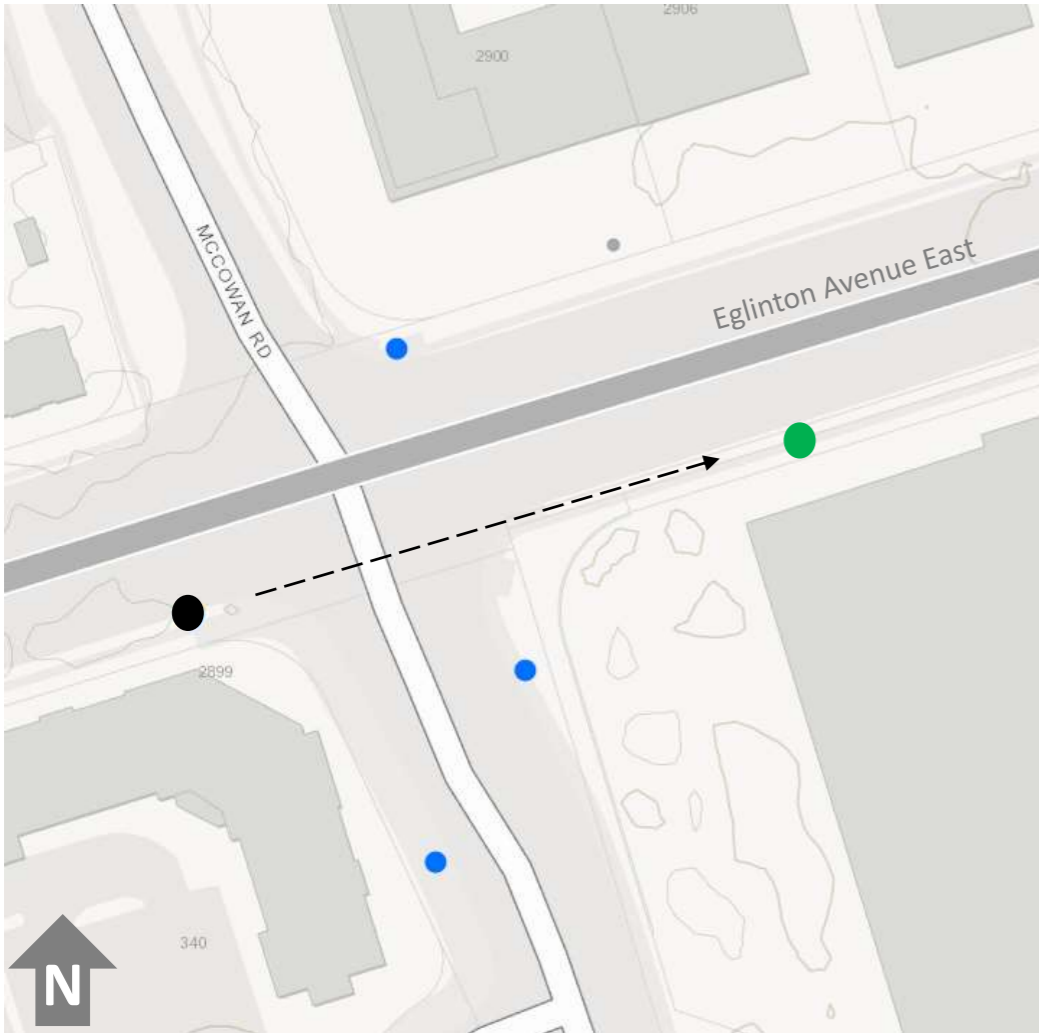
Eglinton Ave E and Brimley Rd



New Stop Location



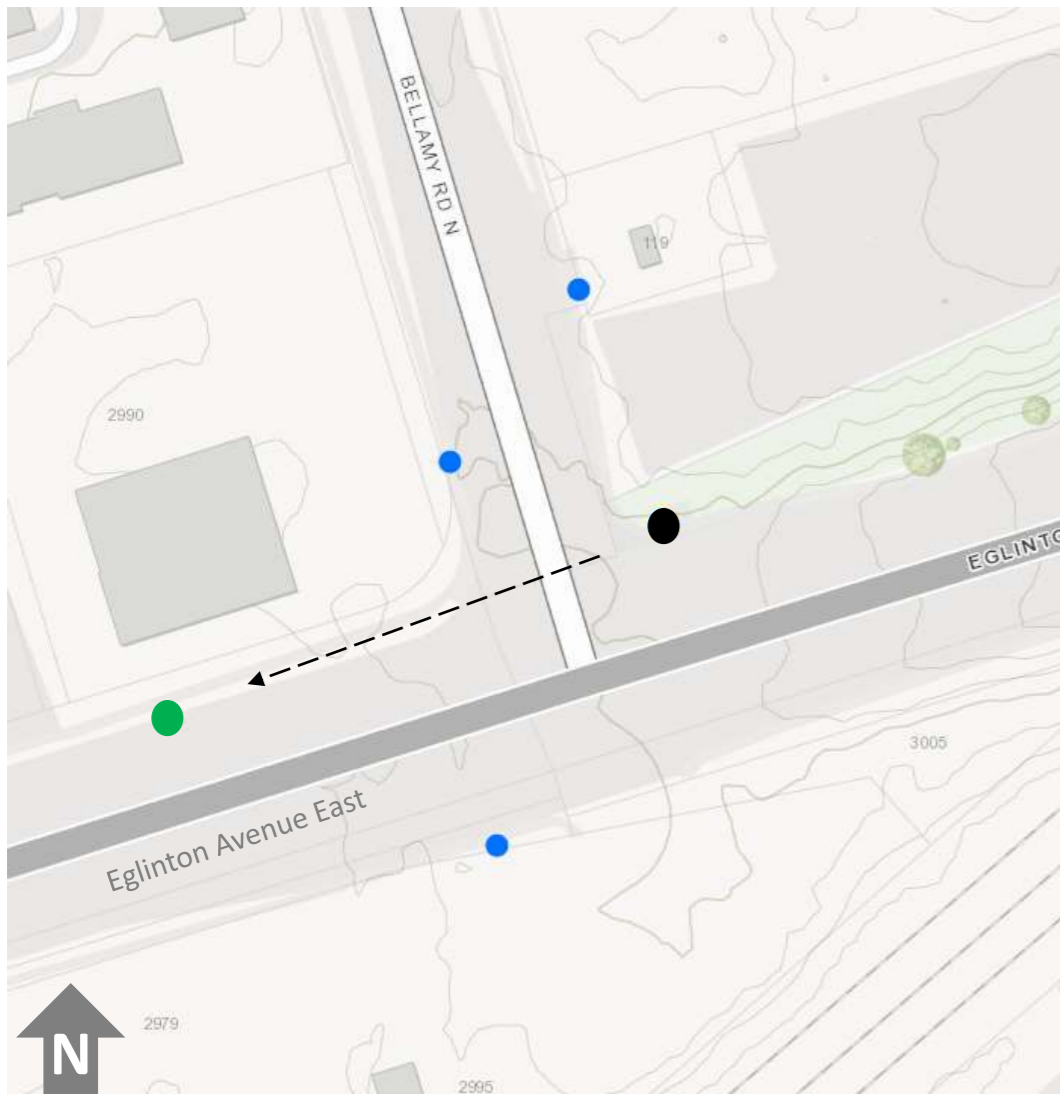
Eglinton Ave E and McCowan Rd



New Stop Location



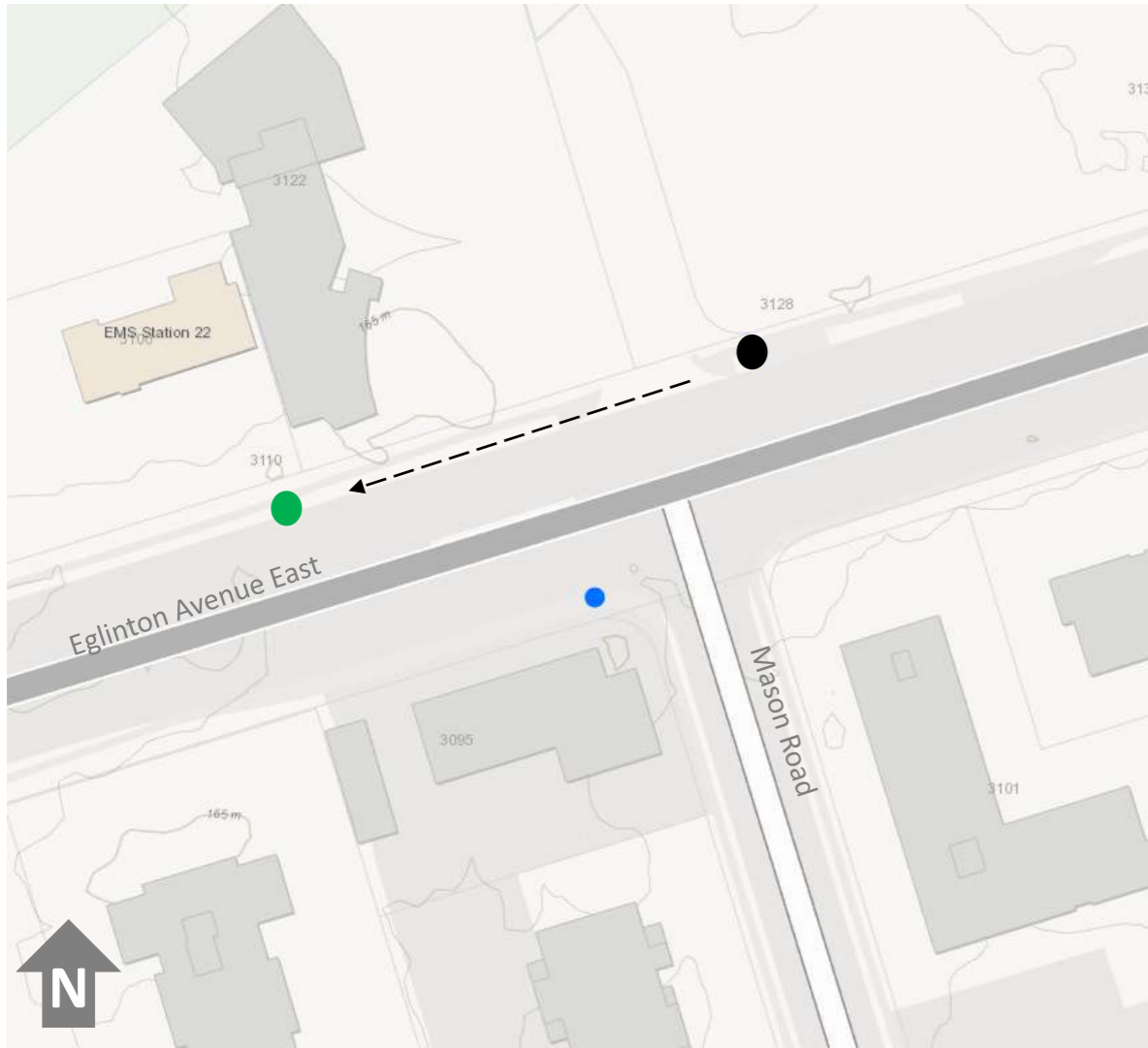
Eglinton Ave E and Bellamy Rd N



New Stop Location



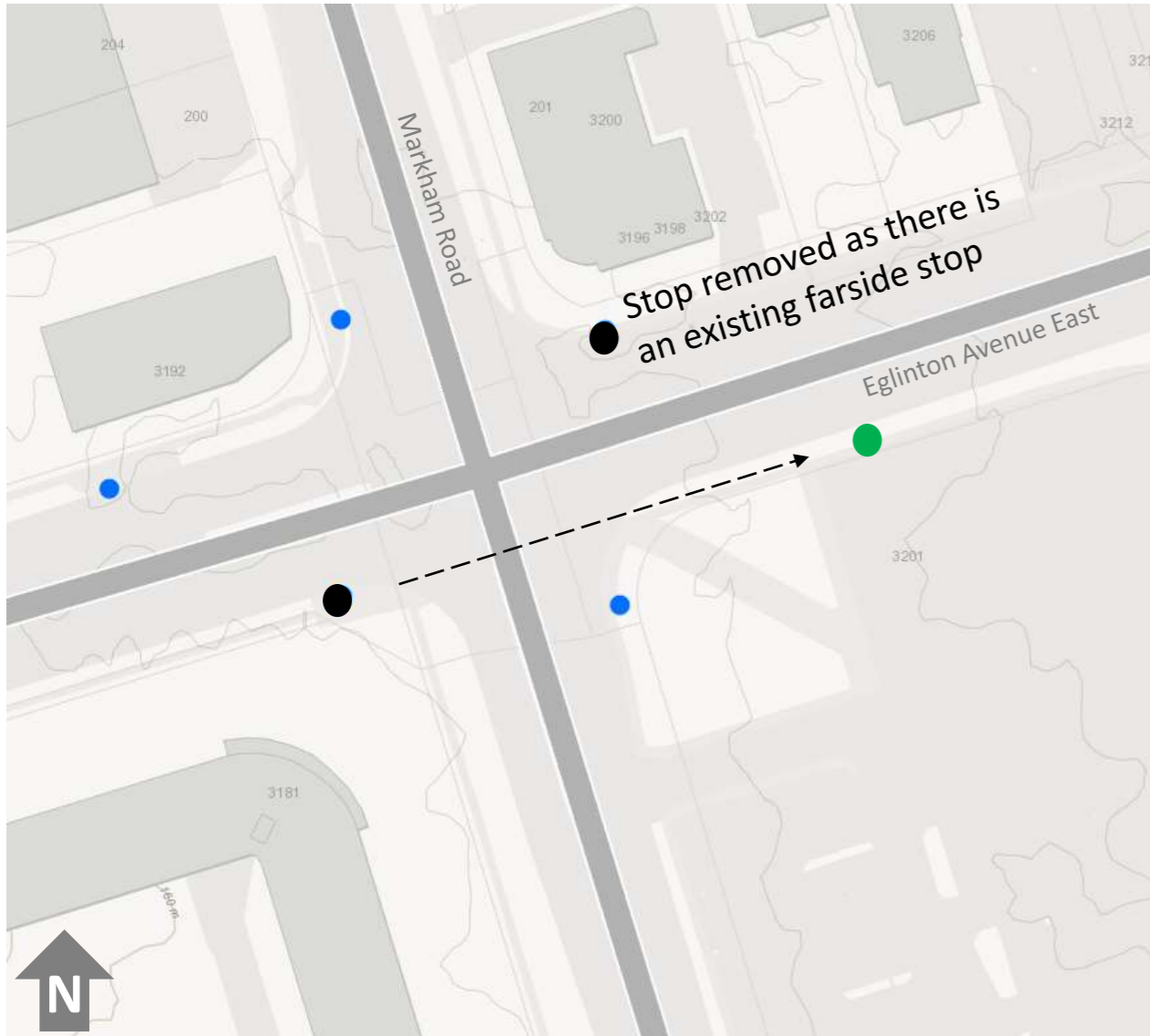
Eglinton Ave E and Mason Rd



New Stop Location



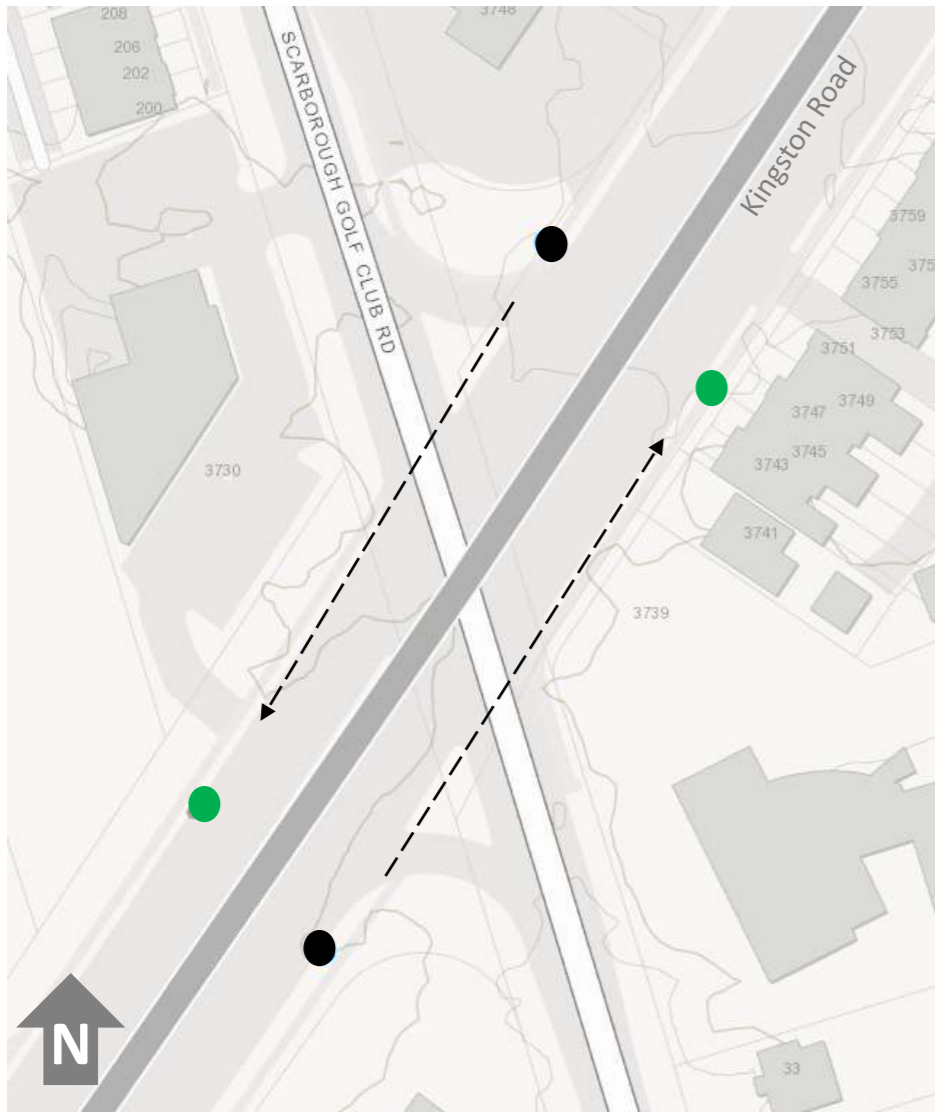
Eglinton and Markham



New Stop Location



Kingston and Scarborough Golf Club



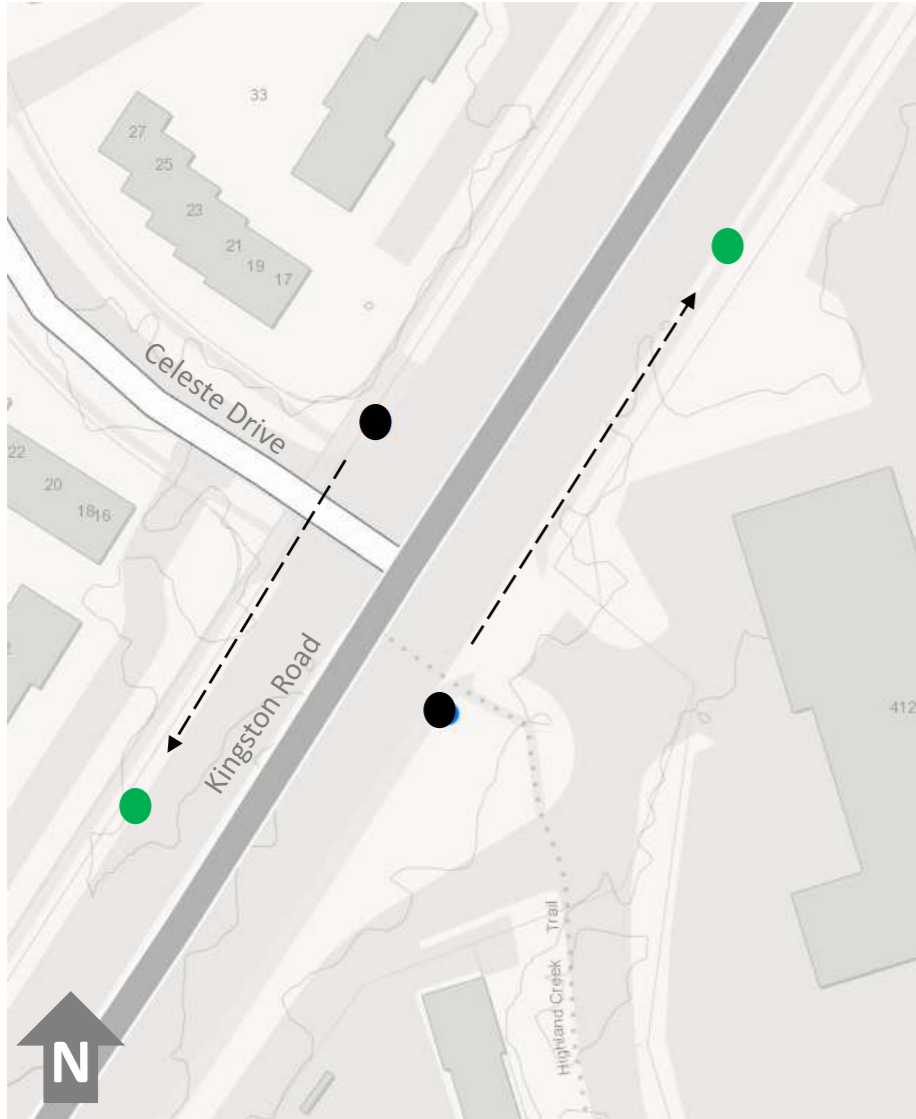
New Northbound Stop Location



New Southbound Stop Location



Kingston and Celeste



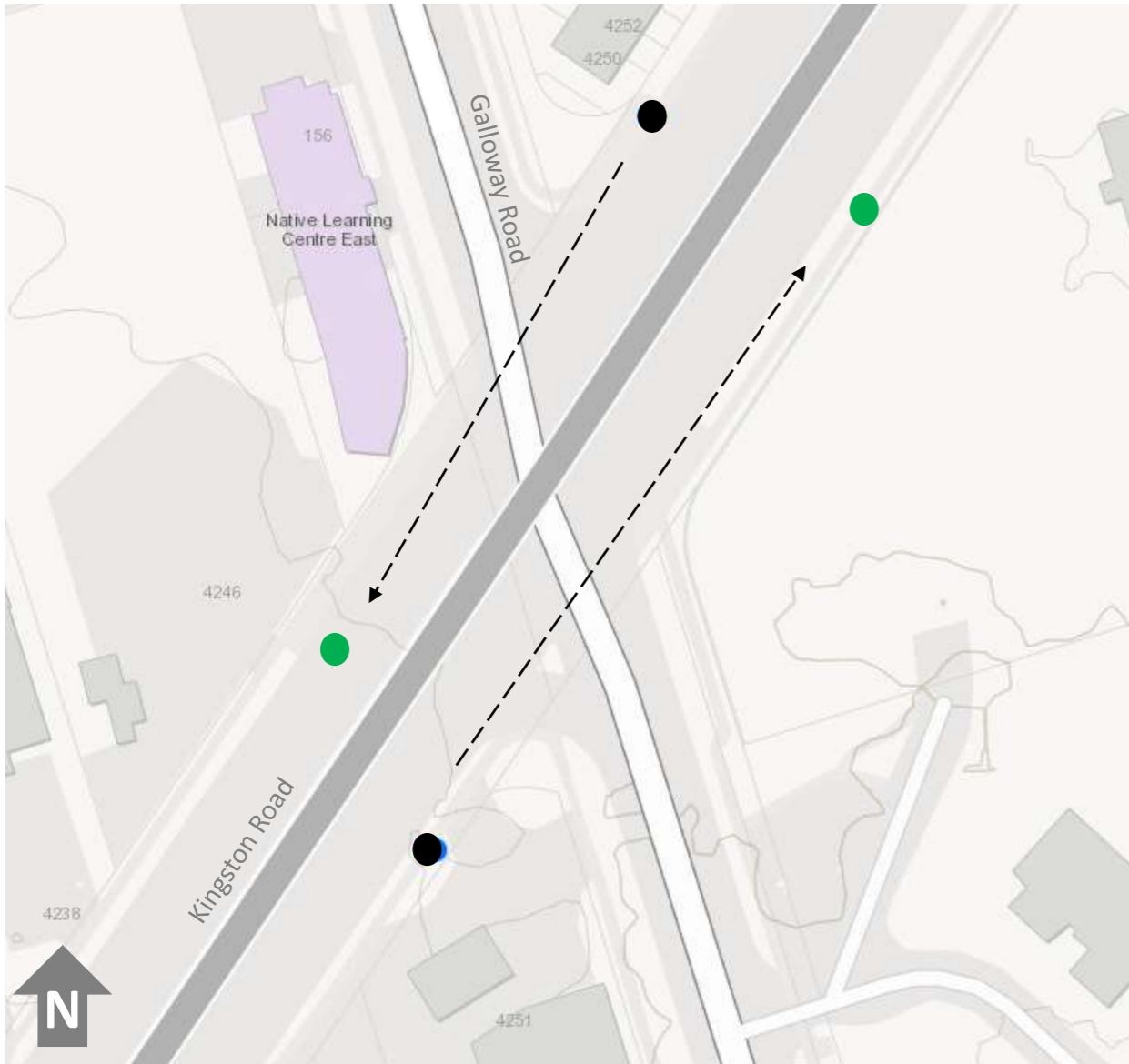
New Northbound Stop Location



New Southbound Stop Location



Kingston and Galloway



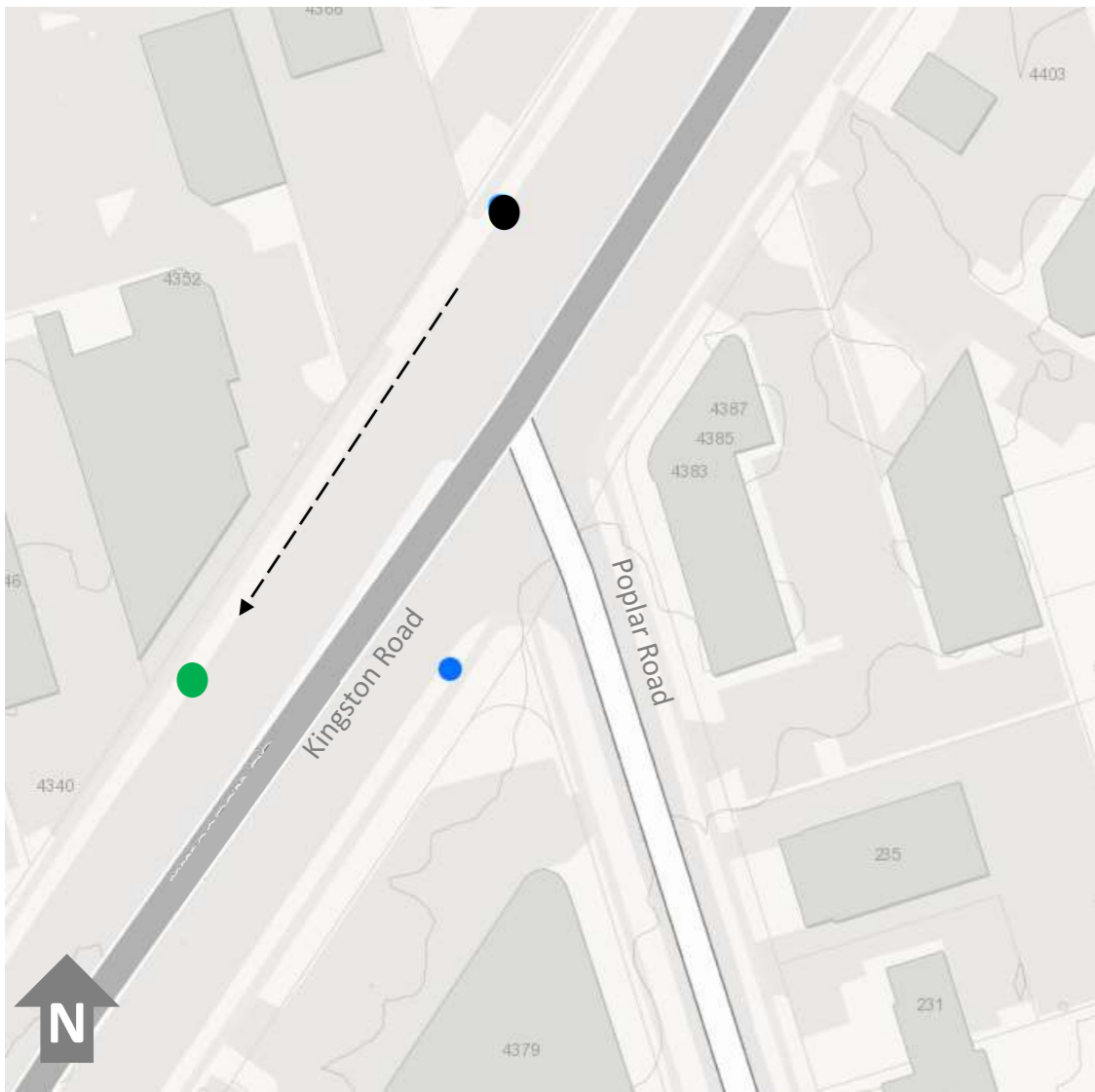
New Southbound Stop Location



New Northbound Stop Location



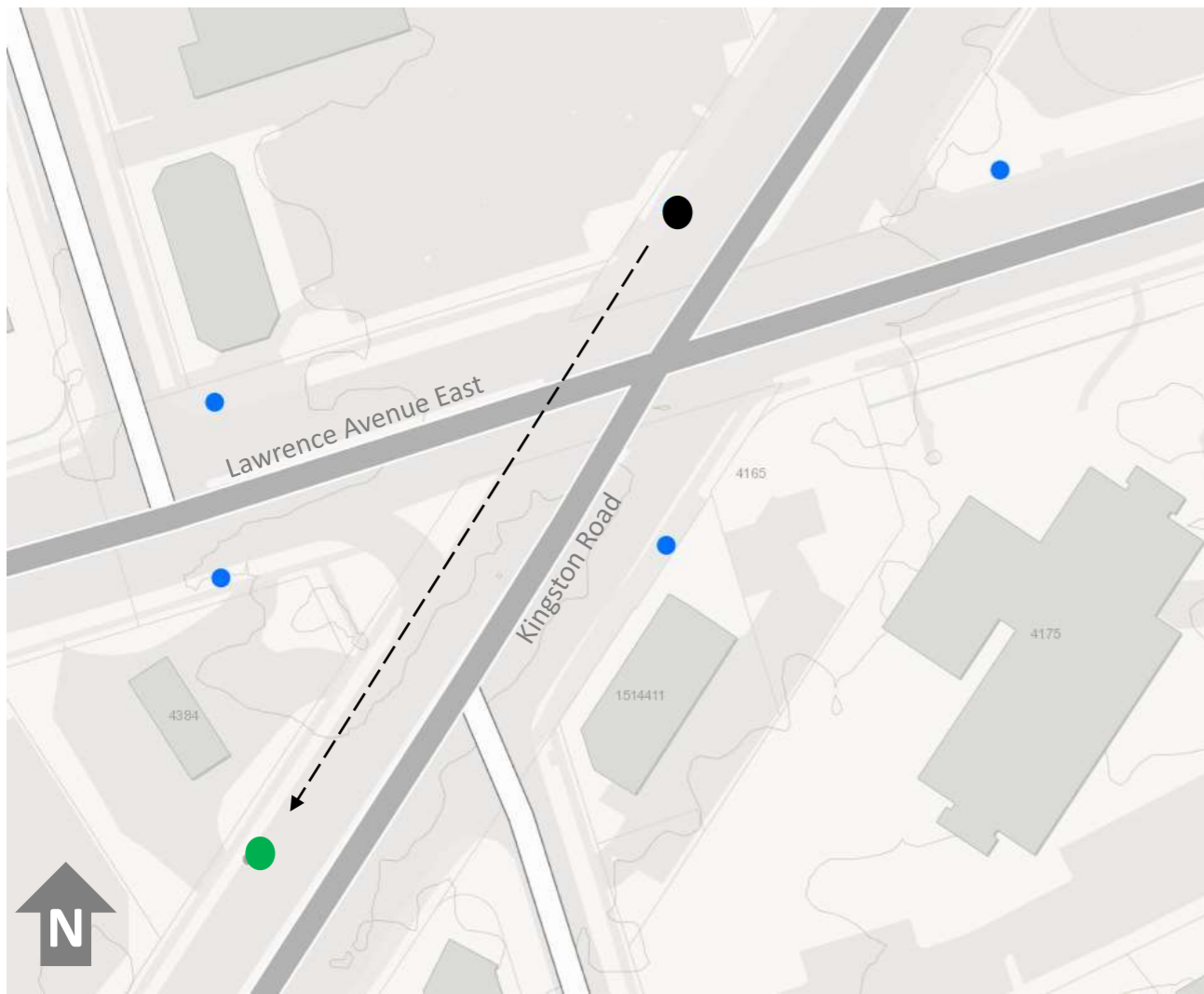
Kingston and Poplar



New Stop Location



Kingston and Lawrence



New Stop Location

